












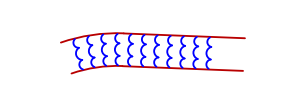


LEGEND

	(R-1) RESIDENTIAL DISTRICT ONE		(C-1) TRADITIONAL COMMERCIAL ZONE
	(R-2) RESIDENTIAL DISTRICT TWO		(C-2) CENTRAL COMMERCIAL ZONE
	(R-3) RESIDENTIAL DISTRICT THREE		(C-3) LARGE SCALE COMMERCIAL ZONE
	(R-4) RESIDENTIAL DISTRICT FOUR		(I-1) LIGHT INDUSTRIAL ZONE
	(R-M) RESIDENTIAL-MEDICAL DISTRICT		(I-2) HEAVY INDUSTRIAL ZONE

	(S-1) SUBURBAN 1
	(O.S.) OPEN SPACE
	CITY PARKS
	CANAL






	CITY LIMITS
	LOT NUMBER
	BLOCK NUMBER
	PLAT NAME

CITY OF OTHELLO FUTURE ZONING & GROWTH AREA MAP

February 10, 2020



FUTURE

	RESIDENTIAL
	COMMERCIAL
	LIGHT INDUSTRIAL
	HEAVY INDUSTRIAL
	GROWTH AREA

