























LEGEND

	(R-1) RESIDENTIAL DISTRICT ONE		(C-1B) COMMERCIAL USE DISTRICT ONE B		(I-2) INDUSTRIAL DISTRICT TWO		CITY LIMITS
	(R-2) RESIDENTIAL DISTRICT TWO		(C-1) COMMERCIAL USE DISTRICT ONE		(S-1) SUBURBAN 1		LOT NUMBER
	(R-3) RESIDENTIAL DISTRICT THREE		(C-2) COMMERCIAL USE DISTRICT TWO		(O.S.) OPEN SPACE		BLOCK NUMBER
	(R-4) RESIDENTIAL DISTRICT FOUR		(I-1) INDUSTRIAL DISTRICT ONE		CITY PARKS		PLAT NAME
	(R-1M) RESIDENTIAL-MEDICAL DISTRICT						

FUTURE

	RESIDENTIAL
	COMMERCIAL
	LIGHT INDUSTRIAL
	HEAVY INDUSTRIAL
	GROWTH AREA

**CITY OF OTHELLO
PLANNING COMMISSION
RECOMMENDED
FUTURE ZONING & GROWTH
AREA MAP**



JUNE 17, 2019

